



AUSTRALIAN RAIL TRACK CORPORATION LTD

---

# NSW Curve & Gradient Diagrams: Section 4 - Sydney Freight Network

---

© Australian Rail Track Corporation Limited 2012

**Disclaimer:**

This document has been prepared by ARTC for internal use and may not be relied on by any other party without ARTC's prior written consent. Use of this document shall be subject to the terms of the relevant contract with ARTC.

ARTC and its employees shall have no liability to unauthorised users of the information for any loss, damage, cost or expense incurred or arising by reason of an unauthorised user using or relying upon the information in this document, whether caused by error, negligence, omission or misrepresentation in this document.

**This document is uncontrolled when printed.**

Authorised users of this document should visit ARTC's intranet or extranet ([www.artc.com.au](http://www.artc.com.au)) to access the latest version of this document

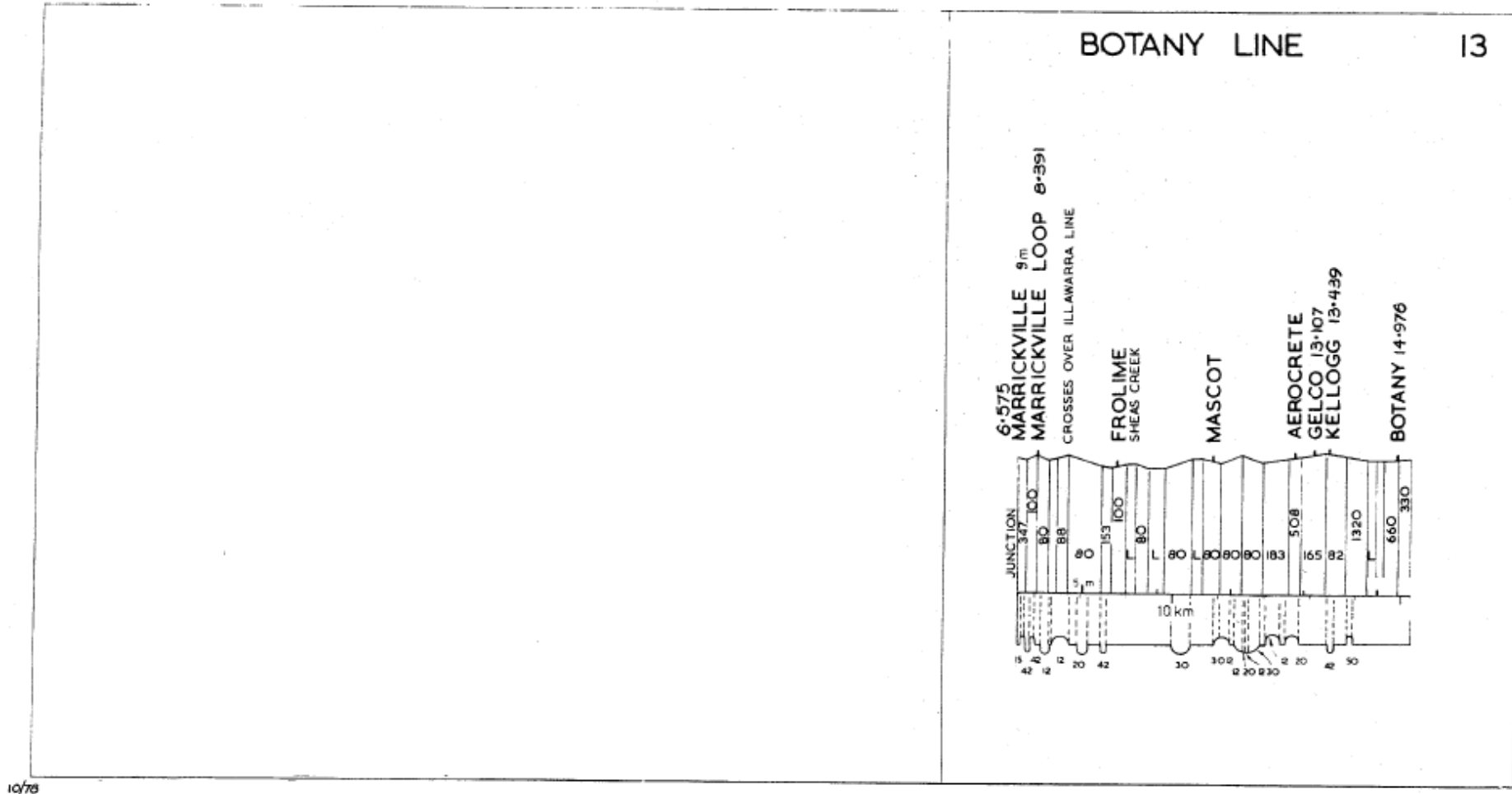
# Diagram Index

## Botany to Sefton

Line Name	Code	Corridor	Range	Pages
Botany Line	<a href="#">M50</a>	Goods Metro	All	M50 1
Rozelle Line	<a href="#">M58</a>	Goods Metro	All	M58 1
Chullora Jct to Sefton Pk Jct	<a href="#">M66</a>	Goods Metro	All	M66 1

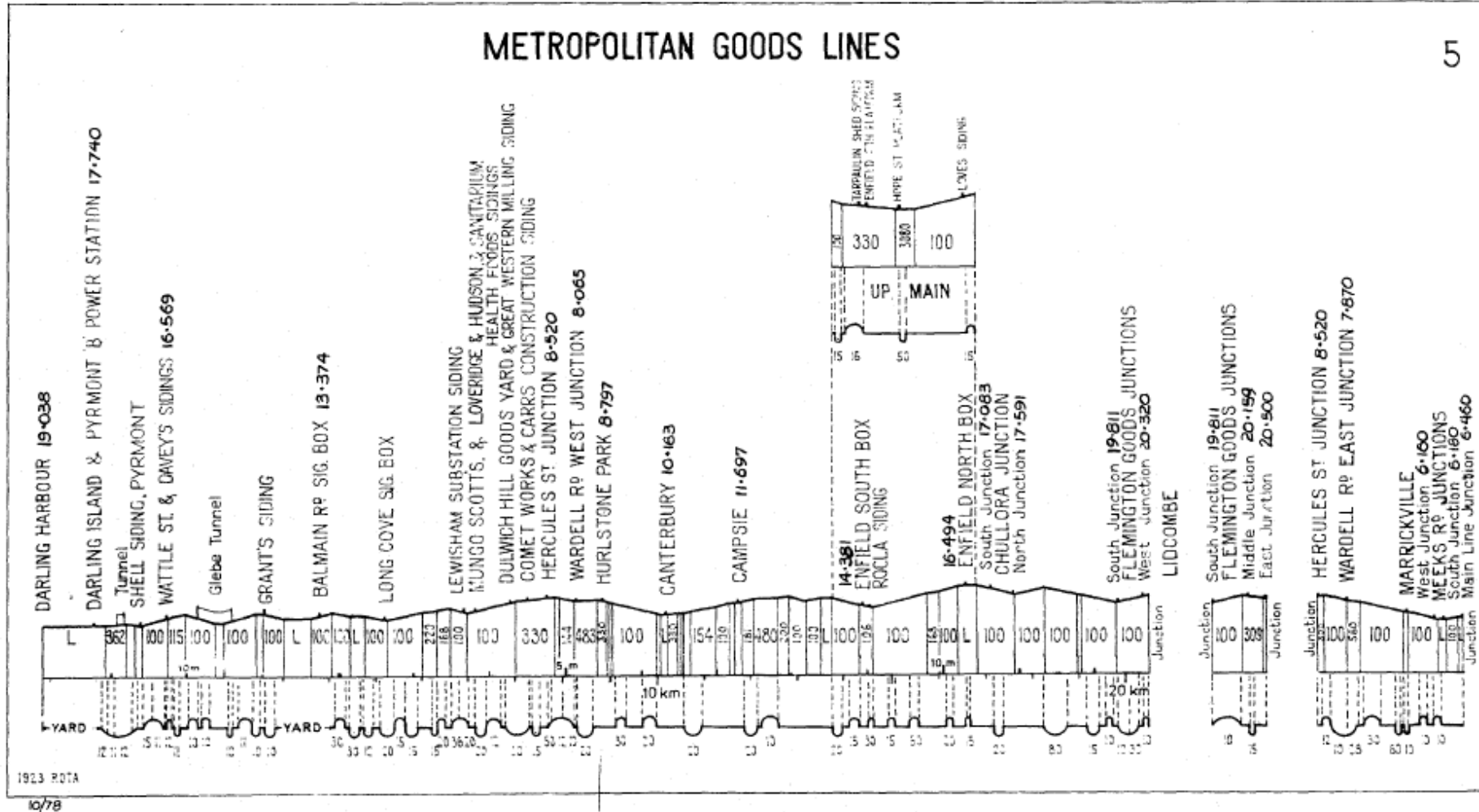
## Sefton to Macarthur

# Corridor Code M50 – Botany Line



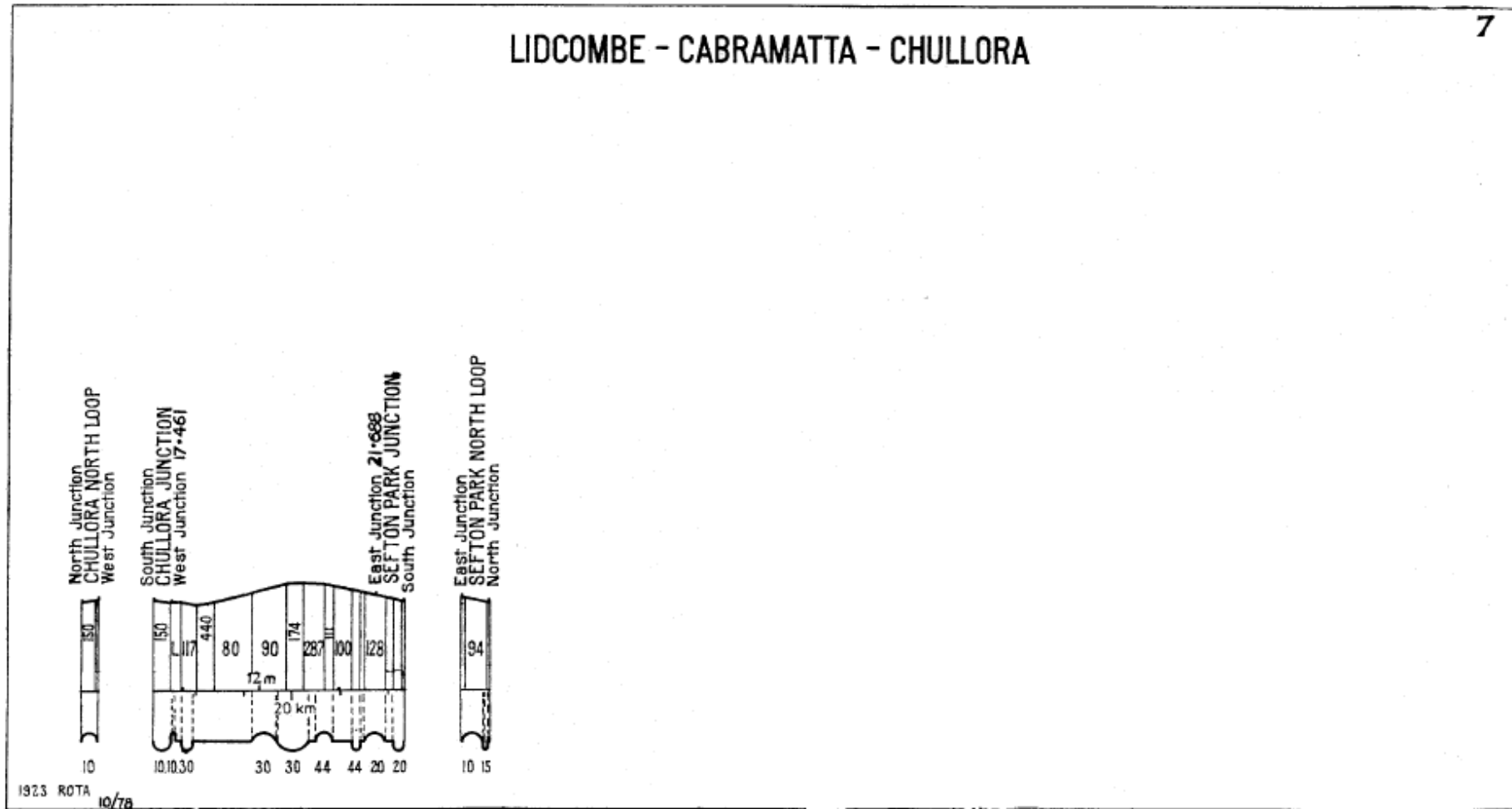
\* Compensated

# Corridor Code M58 – Rozelle Line



\* Compensated

# Corridor Code M66 – Chullora Junction to Sefton Park Junction



\* Compensated

# Sefton to Macarthur

